



चौधरी रणबीर सिंह विश्वविद्यालय, जीन्द  
Chaudhary Ranbir Singh University, Jind  
(Established by the State Legislature Act 28 of 2014)



Ref. No. 4281-4762

Date: 22-7-16

To

All Principals,  
Colleges of Education.


**Sub: To provide information about GIS database.**

Sir/Madam,

Propos, a meeting of all GIS Nodal officers of all Universities of Haryana state under the chairpersonship of Dr. Rakesh Gupta, PSCM held on 19-07-2016 at Haryana Niwa,s Sector 3, Chandigarh Haryana, you are requested to supply the following information by using the application of Google Maps on your smartphone. The same will be supplied through **Whatsaap no. 9467842999** (Dr. Surinder Singh, GIS Nodal officer CRSU, JIND):

USER ID:  
NAME OF COLLEGE:  
COURSES RUN BY THE COLLEGE:  
INTAKE IN EACH COURSE:  
LATITUDE:  
LONGITUDE:

Please, refer the snapshots and letters enclosed, if you face any problem during the use Google Map.

  
Deputy Dean of Colleges

**From**

State Project Director  
Haryana School Shiksha Pariyojna Parishad  
Panchkula




**To**

All District Education Officers  
All District Project Coordinators  
All Block Education Officers  
Principals/ School Heads  
School Information Managers

Memo No. KW ½ -2011 IT Cell  
Date: 17.02.2016

**Sub: Regarding GIS Mapping of Schools**

This has reference to GIS Mapping exercise for identification of the GIS Coordinates of all categories of schools (Government, Government Aided and Private Recognized Unaided). In order to ensure the maximum accuracy, the GIS Coordinates of the schools needs to be identified by the concerned person at the schools level. The devices to capture the GIS Coordinates were already provided at the District level. However, "Smart Phones" can also be used to determine the GIS Coordinates of a place using the "Maps" application. The steps which needs to be followed for the same is as under:

1. Enable the Internet and GPS on the Smart Phone while standing in the middle of the school for which the GIS Coordinates are to be determined.
2. Launch the "Maps" application. An icon  will be displayed on the mobile screen
3. Press the icon  and "Maps" will focus on your current position
4. Verify that the current location should be correct. If not, bring it to your current position.
5. "Long Press" the current position on mobile screen till the icon is displayed  along with the "Dropped Pin" message at the bottom of screen on "Maps" application.

6. "Scroll Up" and GIS Coordinates can be seen under the "Dropped Pin" message. Please refer to the attached image for ready reference.

The exercise to identify the GIS Coordinates of all Govt. schools is required to be completed latest by 29.02.2016. School Information Managers posted at schools are directed to carry out the exercise in coordination with concerned school staff. DEOs, DPCs, BEOs & School Principals/Head Masters are requested to ensure that the same is done within prescribed deadline. School Information Managers at Utkarsh Society are directed to coordinate with the schools and field offices for the same. A Google Form has been designed to capture the GIS Coordinates which will be shared by the School Information Managers at Headquarters with the schools/ field offices on their respective Email Ids.



Technology Officer  
For State Project Director  
HSSPP, Panchkula  
Date: 17.02.2016

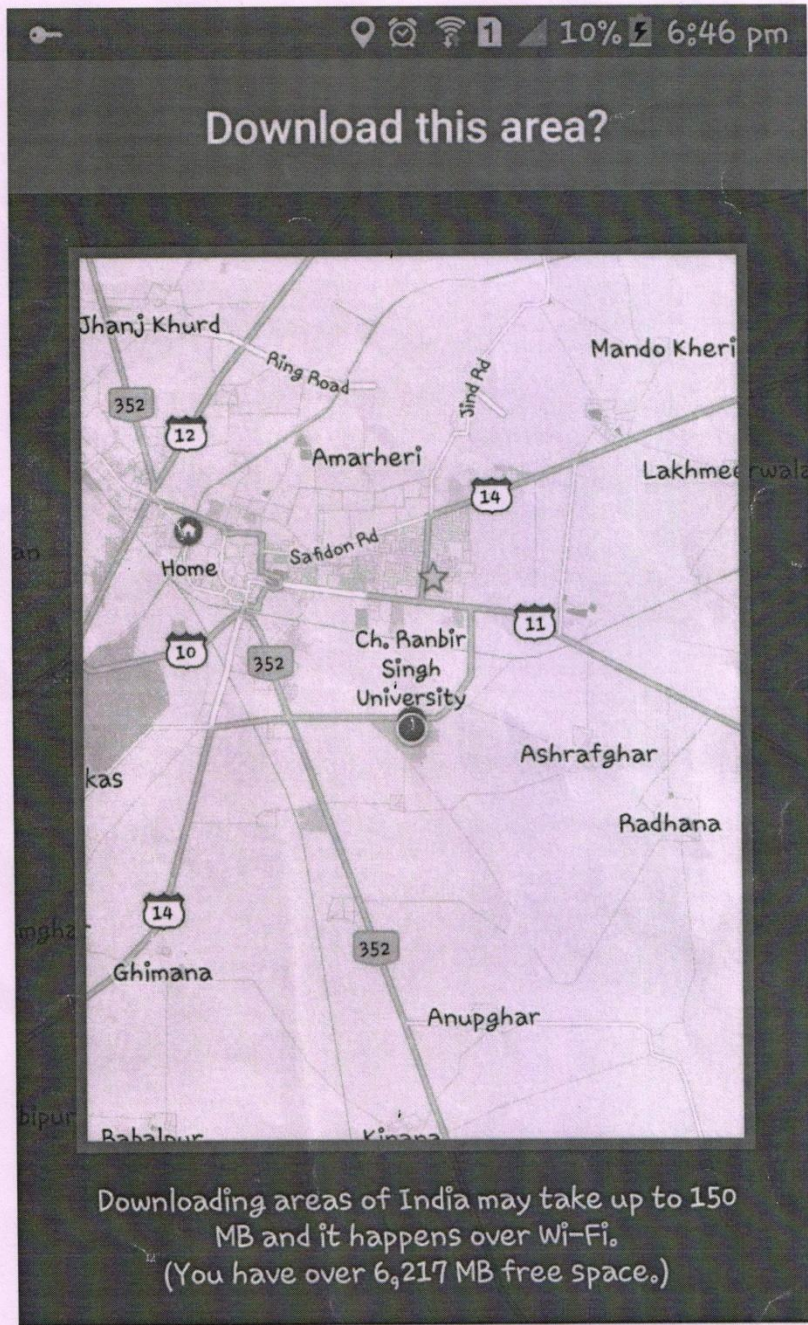
Endst. No. Even

A copy of the above is forwarded for information and necessary action to:

1. PA/SPD for kind information of W/SPD
2. School Information Managers at Utkarsh Society, Panchkula




Technology Officer  
For State Project Director  
HSSPP, Panchkula



CLOSE

DOWNLOAD



SAVE



SHARE



DOWNLOAD



30.6986252, 76.8601812

Latitude

Longitude



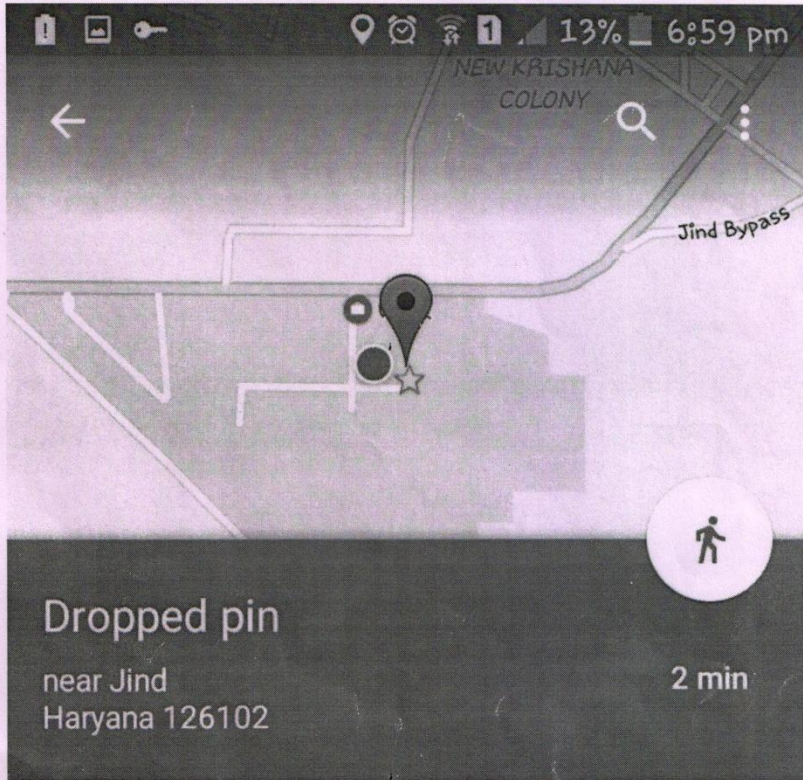
Add a missing place



**Ch. Ranbir Singh University**

Rohtak Bypass Rd, Jind, Haryana 1261...

1 min



★  
SAVE

🚩  
LABEL

🔗  
SHARE

📍 29.2946256, 76.3408291

📍+ Add a missing place

📏 Measure distance